


Location Knowledge Organiser: Year 2



Techniques

A compass is a piece of equipment used to help find places on a map.

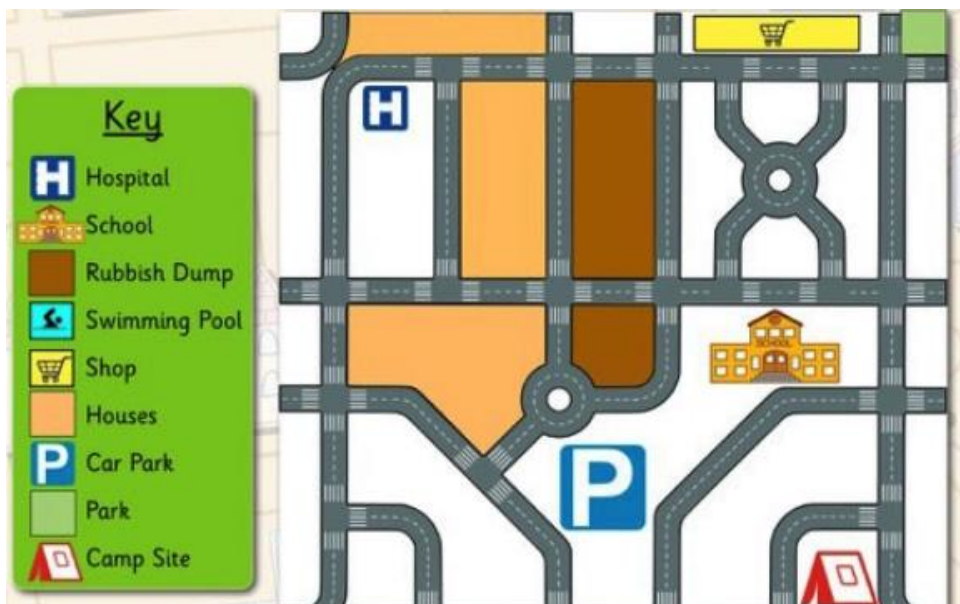


Four points of the compass

- N = North
- E = East
- S = South
- W = West

Sketch maps


Sketch maps show where places are and they are drawn from a birds eye view, which means that the map is shown from above as if a flying bird is looking down.



Human features

Boundary

These are invisible lines that can be used to separate countries or places like Suffolk and Norfolk or countries.



Map symbols

Little images used on maps to show places like a post office, car park, hospital...

Landmark

An important or well-known object or feature of a particular place, like a church or a castle. The lighthouse is a landmark in Lowestoft.



Town

A town is larger than a village. There are lots of houses, primary and secondary schools, as well as sometimes having a railway station and shopping centre. Lowestoft and Ipswich are towns.

Village

A small place with houses that sometimes have a post office, shop, school or church.

